



CHARLOTTE

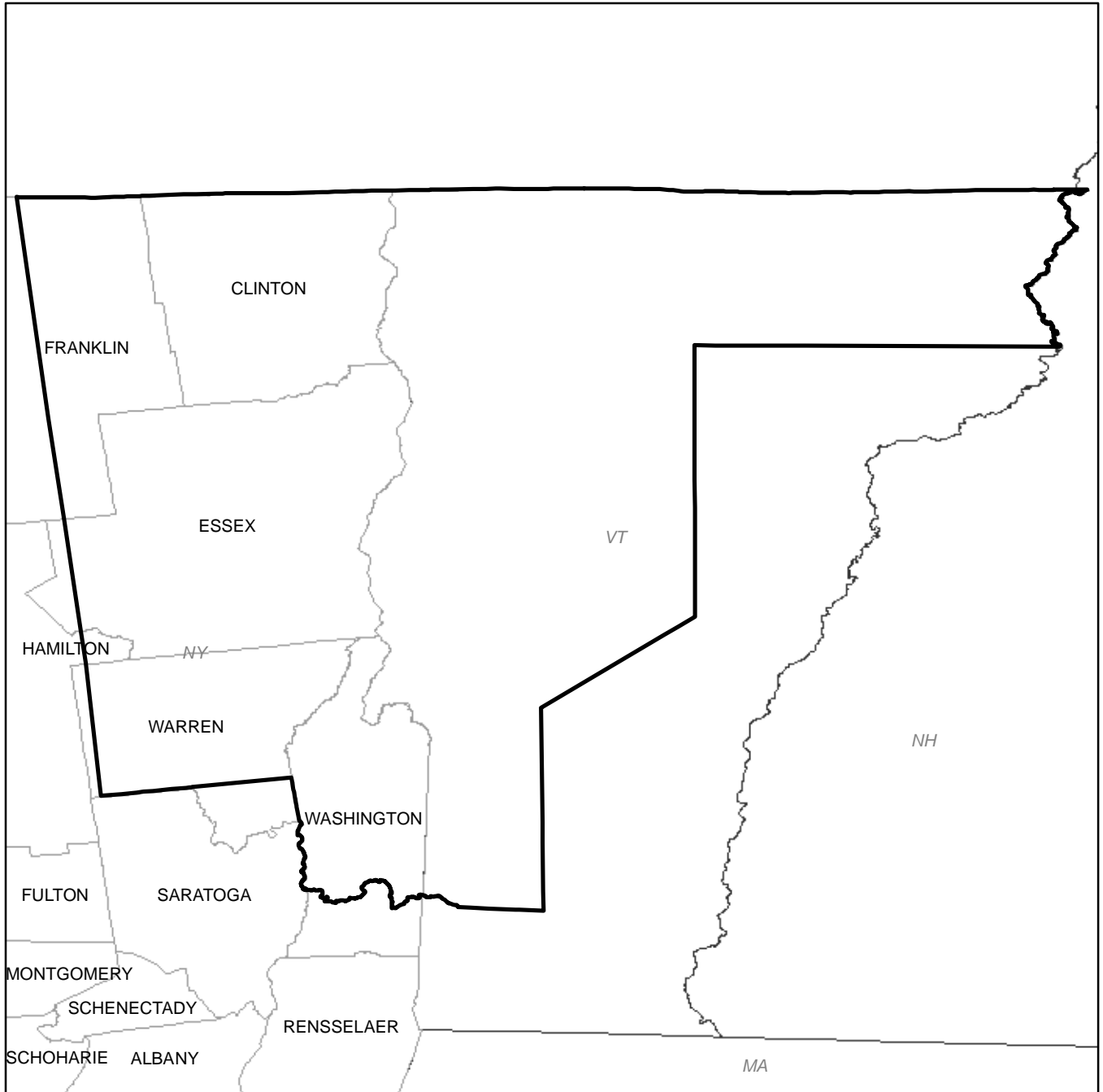
Version 1

3/12/1772 - 3/23/1772

Map scale is unavailable.

© The Newberry Library 2010

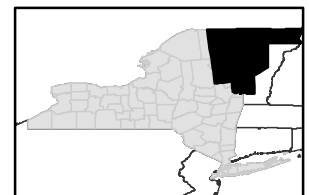
Heavy line depicts historical boundary.
Base map shows present-day information.



CHARLOTTE (now WASHINGTON) created from ALBANY.

11,057 sq. mi.

(N.Y. Col. Laws, ch. 1534/5:321)





CHARLOTTE

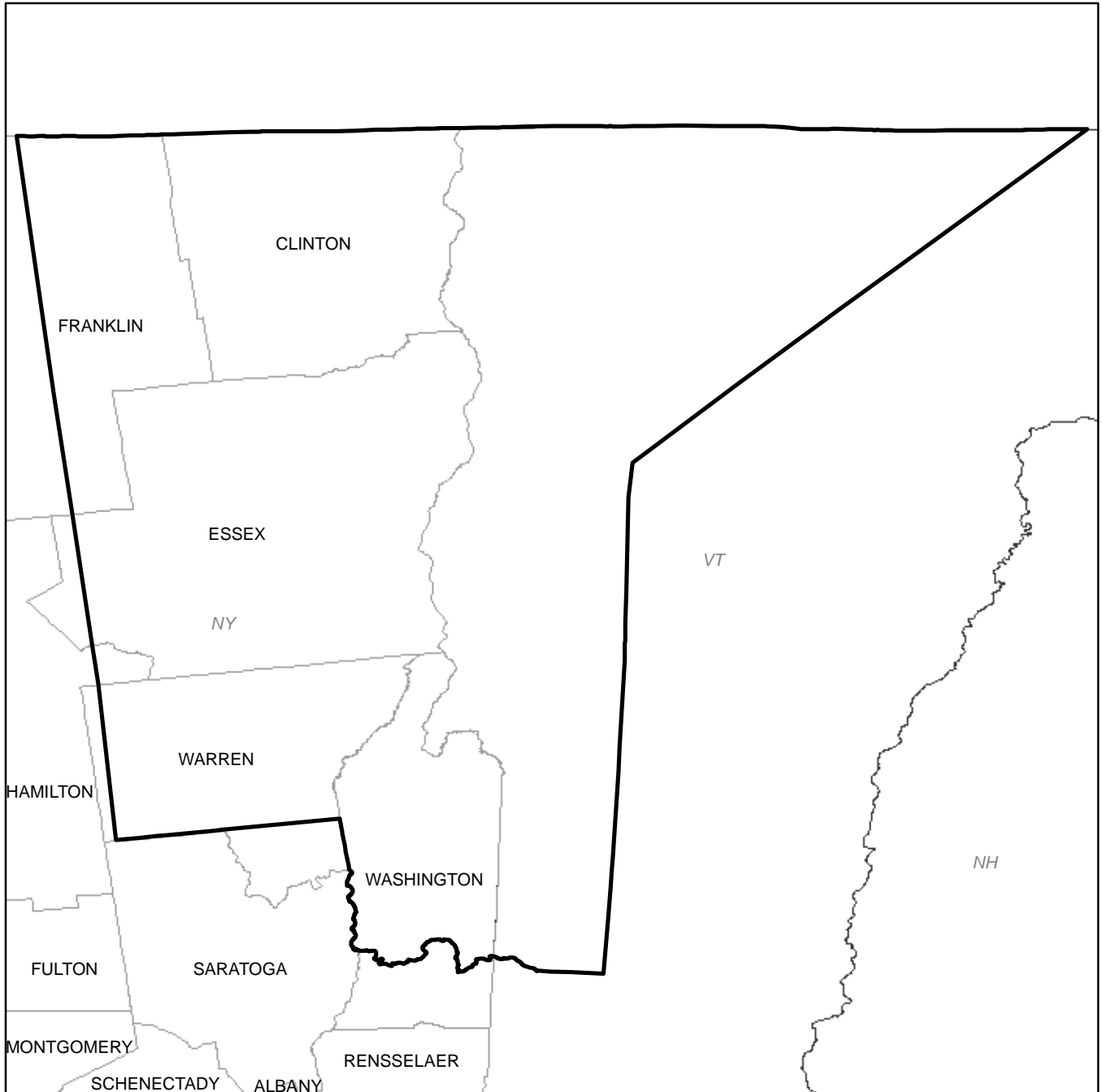
Version 2

3/24/1772 - 3/31/1775

Map scale is unavailable.

© The Newberry Library 2010

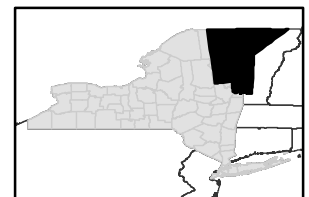
Heavy line depicts historical boundary.
Base map shows present-day information.



CHARLOTTE (now WASHINGTON) exchanged with GLOUCESTER (extinct), lost to CUMBERLAND (extinct).

9,089 sq. mi.

(N.Y. Col. Laws, ch. 1559/5:402)





CHARLOTTE

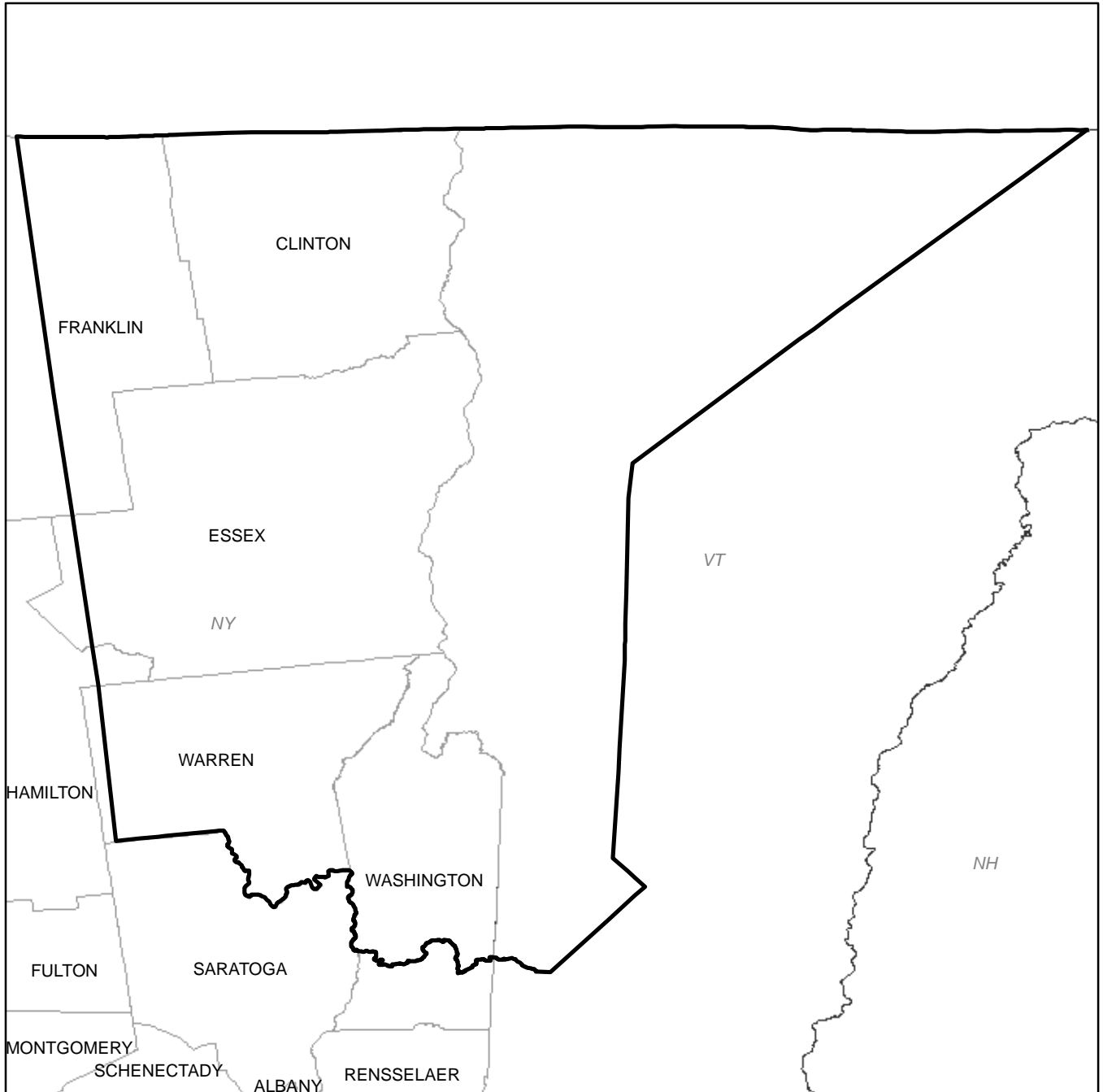
Version 3

4/1/1775 - 1/14/1777

Map scale is unavailable.

© The Newberry Library 2010

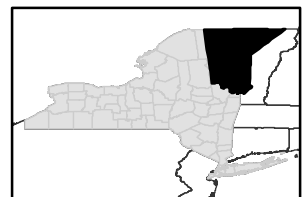
Heavy line depicts historical boundary.
Base map shows present-day information.



CHARLOTTE (now WASHINGTON) gained from ALBANY, exchanged with CUMBERLAND (extinct).

9,206 sq. mi.

(N.Y. Col. Laws, ch. 1719/5:779)





CHARLOTTE

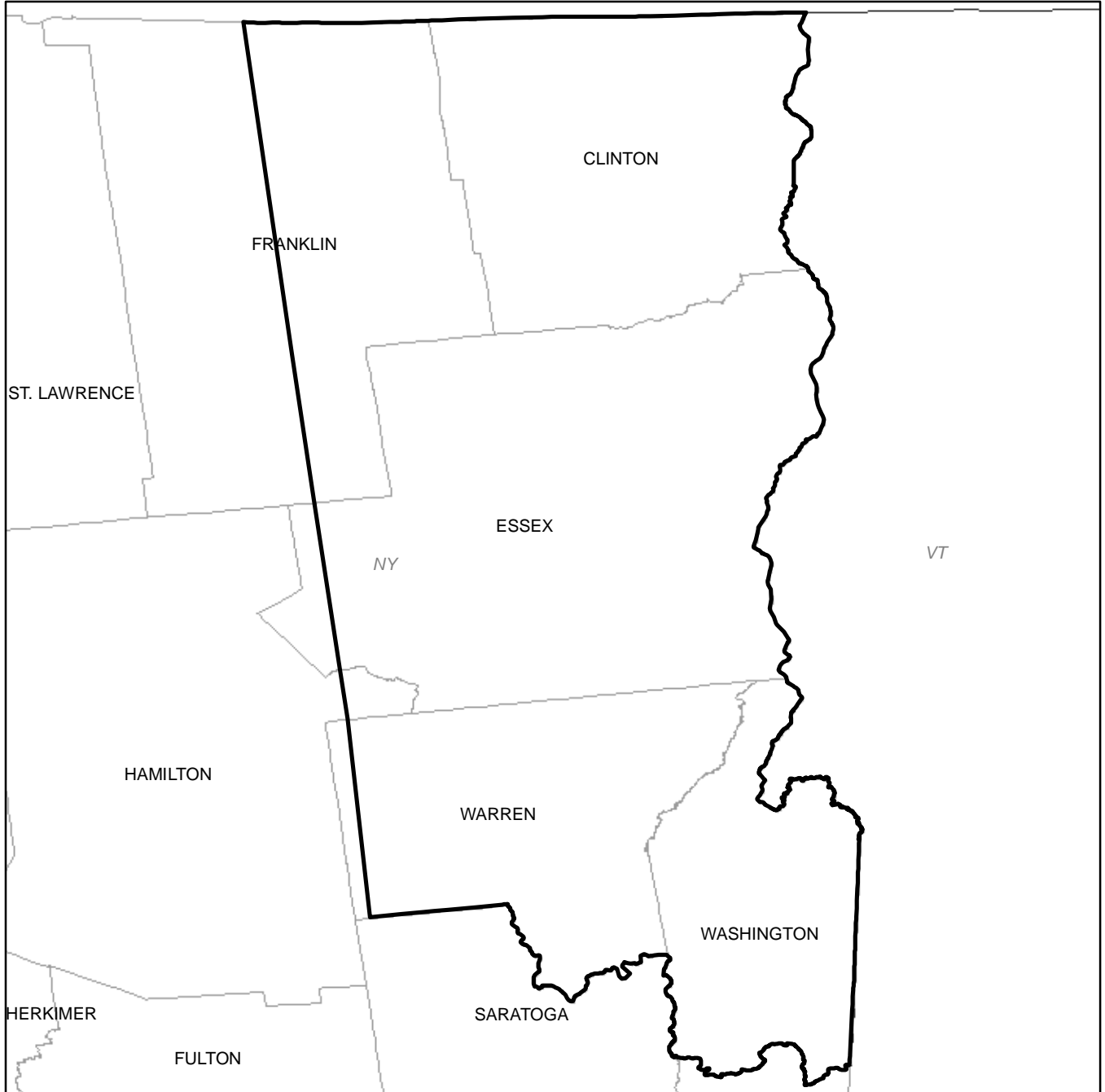
Version 4

1/15/1777 - 4/1/1784

Map scale is unavailable.

© The Newberry Library 2010

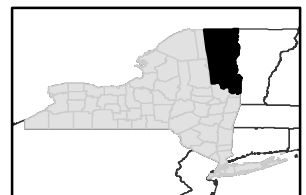
Heavy line depicts historical boundary.
Base map shows present-day information.



CHARLOTTE (now WASHINGTON) lost territory when Vermont declared its independence from New York and became an independent republic; CHARLOTTE eliminated from Vermont.

5,357 sq. mi.

(Slade, 70-73; Van Zandt, 64; C. Williamson, 82-84, map facing 95, 100-102, 112-113)





WASHINGTON

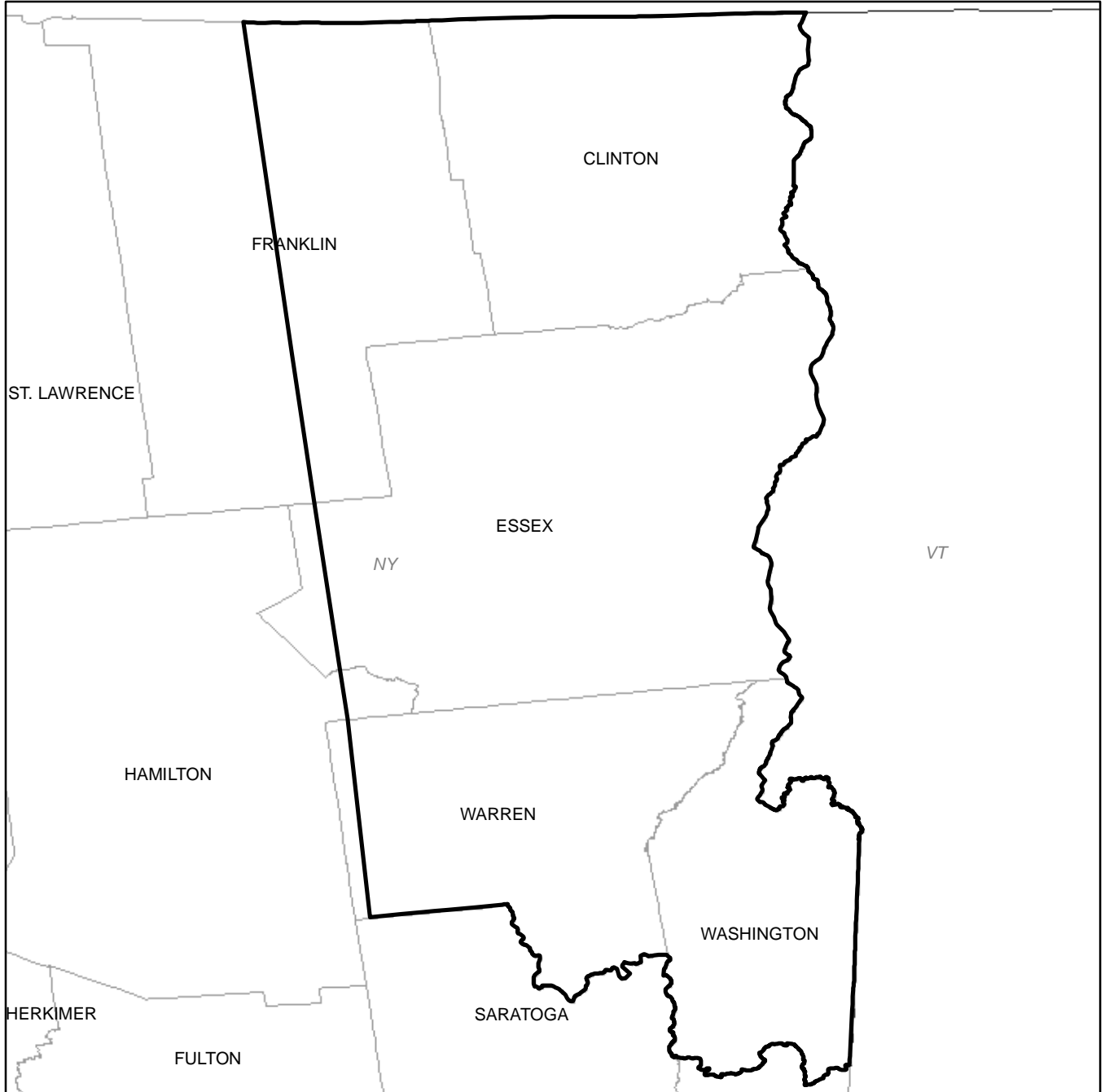
Version 5

4/2/1784 - 3/6/1788

Map scale is unavailable.

© The Newberry Library 2010

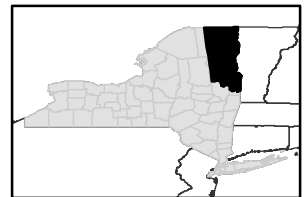
Heavy line depicts historical boundary.
Base map shows present-day information.



CHARLOTTE renamed WASHINGTON.

5,357 sq. mi.

(N.Y. Laws 1784, 7th sess., ch. 17/p. 21)





WASHINGTON

Version 6

3/7/1788 - 2/6/1791

Map scale is unavailable.

© The Newberry Library 2010

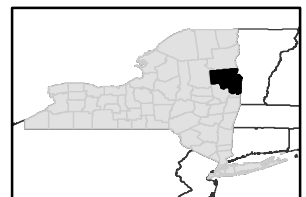
Heavy line depicts historical boundary.
Base map shows present-day information.



WASHINGTON lost to creation of CLINTON.

1,548 sq. mi.

(N.Y. Laws 1788, 11th sess., ch. 63/pp. 746-747)





WASHINGTON

Version 7

2/7/1791 - 4/2/1801

Map scale is unavailable.

© The Newberry Library 2010

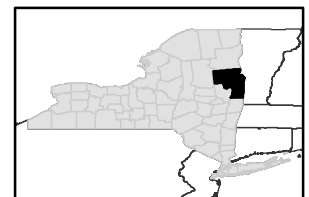
Heavy line depicts historical boundary.
Base map shows present-day information.



WASHINGTON gained from ALBANY.

1,736 sq. mi.

(N.Y. Laws 1791, 14th sess., ch. 4/p. 201)





WASHINGTON

Version 8

4/3/1801 - 3/11/1813

Map scale is unavailable.

© The Newberry Library 2010

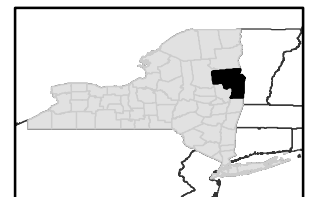
Heavy line depicts historical boundary.
Base map shows present-day information.



WASHINGTON gained from MONTGOMERY.

1,780 sq. mi.

(N.Y. Laws 1801, 24th sess., ch. 123/p. 290)





WASHINGTON

Version 9

3/12/1813 - 3/28/1822

Map scale is unavailable.

© The Newberry Library 2010

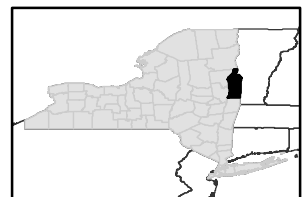
Heavy line depicts historical boundary.
Base map shows present-day information.



WASHINGTON lost to creation of WARREN.

848 sq. mi.

(N.Y. Laws 1812, 36th sess., ch. 50/p. 48)





WASHINGTON

Version 10

3/29/1822 - 12/31/2000

Map scale is unavailable.

© The Newberry Library 2010

Heavy line depicts historical boundary.
Base map shows present-day information.



WASHINGTON lost small area to RENSSELAER.

846 sq. mi.

(N.Y. Laws 1822, 45th sess., ch. 116/p. 116)

